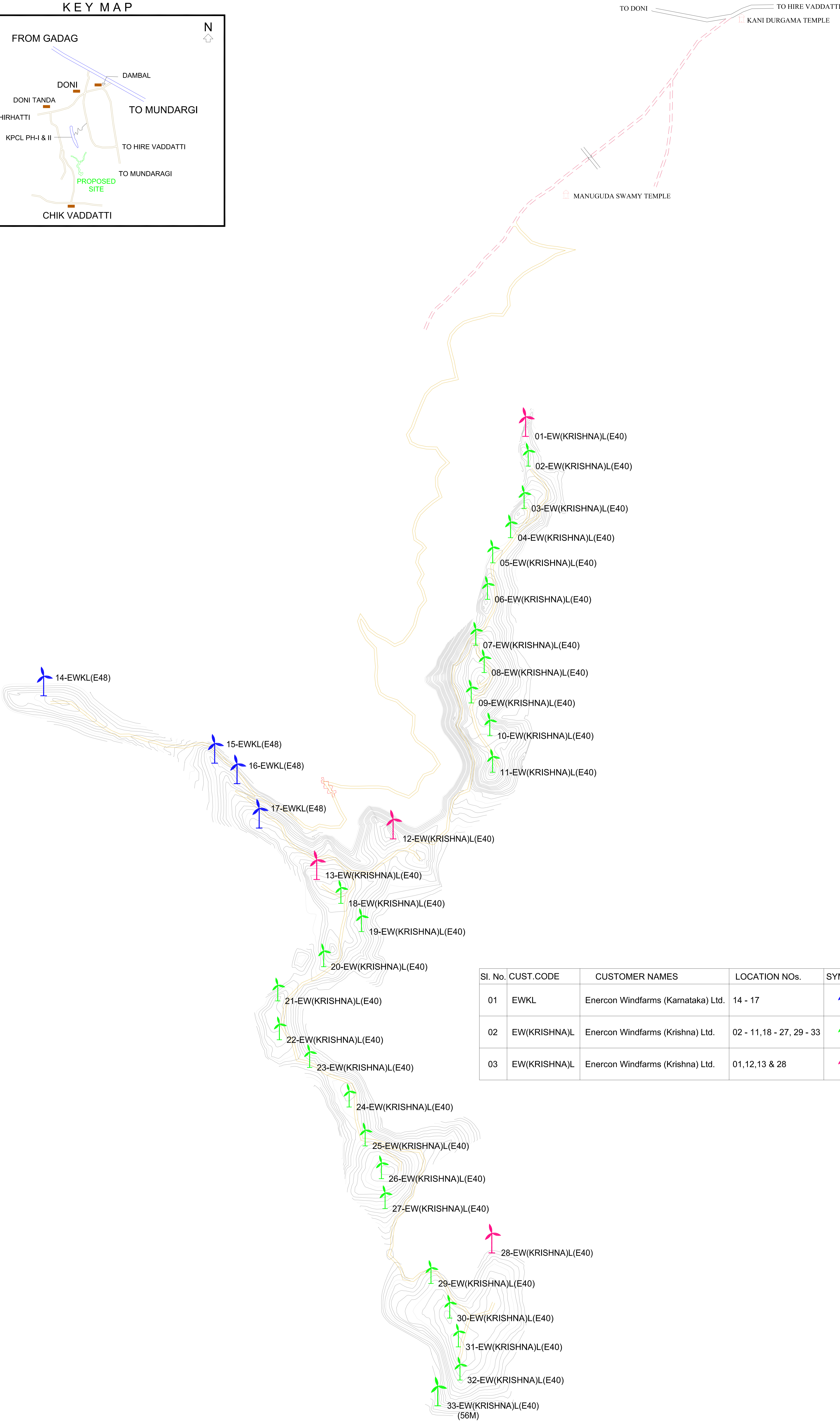

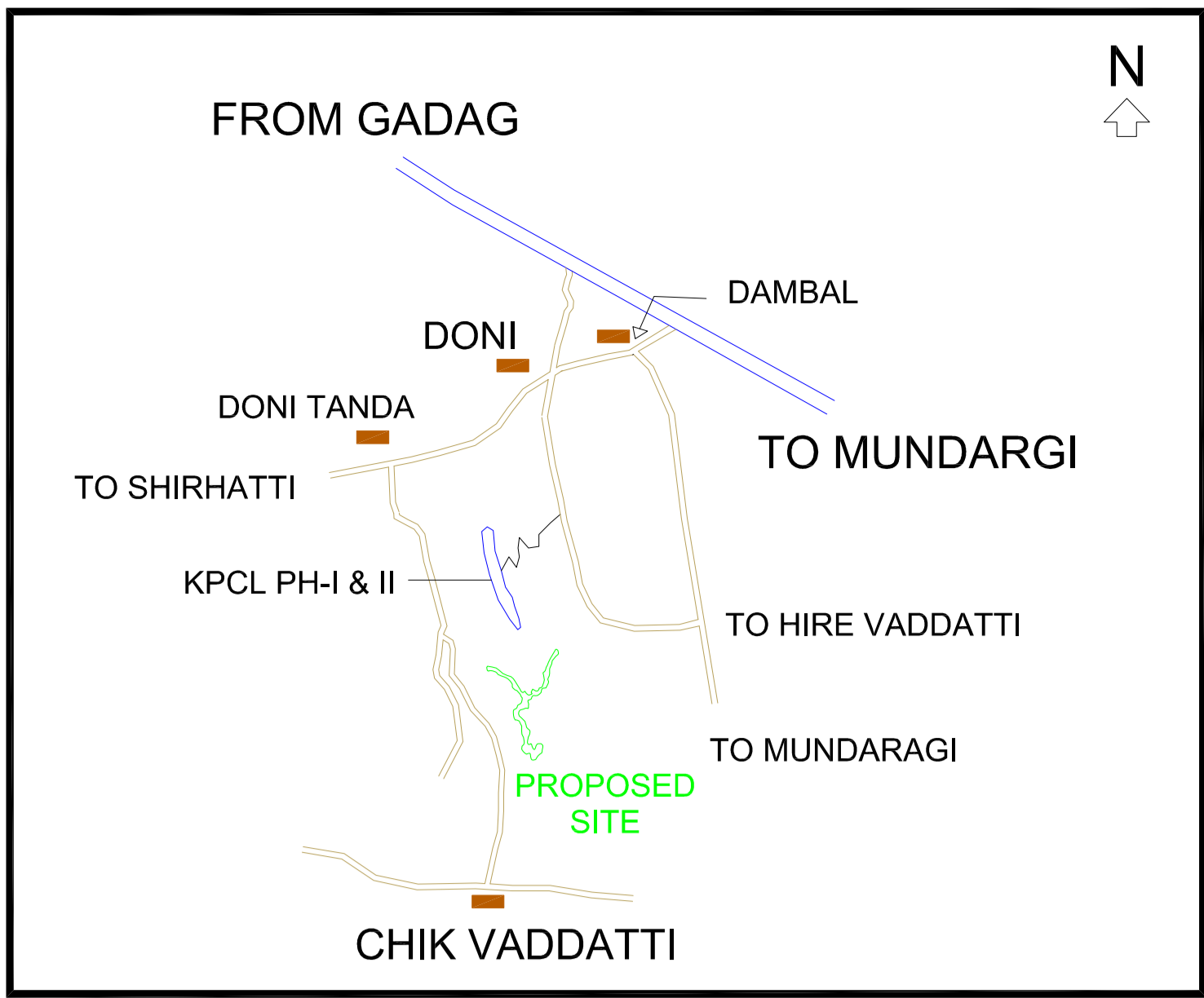


KEY MAP



Sl. No.	CUST.CODE	CUSTOMER NAMES	LOCATION NOS.	SYMBOL	RATING	QTY.	STATUS OF WECs
01	EWKL	Enercon Windfarms (Karnataka) Ltd.	14 - 17		E - 48	04 Nos.	Commissioned
02	EW(KRISHNA)L	Enercon Windfarms (Krishna) Ltd.	02 - 11, 18 - 27, 29 - 33		E - 40	25 Nos.	Commissioned
03	EW(KRISHNA)L	Enercon Windfarms (Krishna) Ltd.	01, 12, 13 & 28		E - 40	04 Nos.	Commissioned

Name of Applicant	Enercon India Ltd.	Make	E-48	E-40
Name of Site	Kappatgudda Hills	Rating	800kW	600kW
Name of Taluka	Shirhatti, Mundargi.	Rotor ϕ	48m	44m
Name of District	Gadag	Hub height	57m	46m
Wind farm Capacity	21.4 MW	Nos. of WTG	08	25
Survey No. Plot No.				
Land Area				

LEGEND	
CONTOUR @2m INTERVAL	
CONTOUR @ 10m INTERVAL	
WIND FARM ROAD	
EXISTING CARTRACK	
ROCK	

	SRV.BY	NAME	DATE	NOTE :- ALL DIMENSIONS ARE IN METERS. Scale:- 1:10000
	DRN. BY	R.K	14-12-2004	
	APPO. BY	CRS	15-12-2004	
	REV.	PARTICULARS	DATE	
03	4 NOS OF E-48 CHANGED TO E-40	-	CRS	Micrositing Drg. of 21.4MW Windfarm at Kappatgudda Hills, Gadag. DRAWING No.:- 2014A_3 SHEET-1/1 FILE NAME:- 2014A_3.dwg
02	WEC STATUS UPDATED AS ON DATE	31-03-2005	CRS	
01	SOME WEC LOCATIONS HAS BEEN SHIFTED	15-12-2004	CRS	
00	33 WEC'S HAS BEEN FINALISED	18-10-2004	CRS	